

DISTANCE		DIRECTION	INFORMATION	DISTANCE REGRESS.
TOTAL	PARTIAL			
TC 1C BOEZINGE DE ZWAAN 1 TC 1D BOEZINGE DE ZWAAN 2			DISTANCE : 41,16 km AVERAGE : 50,40 km/h	LEG / SECT : 1 / 1 TIME ALLOWED : 49 min
7.18	0.70		END SS 4 N50°31'33" E02°17'25"	6.83
8.14	0.96		NARROW SLOW	5.87
8.27	0.13		VERY NARROW SLOW	5.74
8.45	0.18		asphalt gravel	5.56
8.63	0.18		Beauvoorde	5.38

liaison information total km from TC to TC scheduled time

km to go stage

GPS information

km to go next stage / TC


asphalt


gravel


km from prev. note


km from prev. start / TC


DIRECTION column / colonne DIRECTION / kolom DIRECTION

 Traffic-signal
Panneau de signalisation
Verkeersbord


 Building
Batiment
Gebouw


 Direction to follow
Direction à suivre
Te volgen richting


 Electricity cabin
Cabine d'électricité
Elektriciteitscabine


 Church
Eglise
Kerk


 Industrial building
Batiment industriel
Industrieel gebouw

 Chapel
Chapelle
Kapel


 Railway
Chemin de fer
Spoorweg


 Traffic-light
Feu tricolore
Verkeerslicht


 Bridge
Pont
Brug

 Kilometre point
Point kilométrique
Kilometerafstandspunt


private road
Private road
Route privé
Private weg

 End of regularity section (RT)
Fin zone de régularité (RT)
Einde regelmatigheidsrit (RT)


 Start SS (RT or CRS)
Départ SS (RT ou CRS)
Start SS (RT of CRS)


 Flying start SS (RT or CRS)
Flying start SS (RT ou CRS)
Flying start SS (RT of CRS)


FLYING START


 Flying finish of closed road stage (CRS)
Flying finish closed road stage (CRS)
Flying finish closed road stage (CRS)

FLYING FINISH

 Passage control (PC)
Contrôle de passage (PC)
Stempelcontrole (PC)


 Time control (TC)
Contrôle horaire (TC)
Tijdcontrole (TC)

 Service area
Zone d'assistance
Service zone


 Refuel area
Zone d'essence
Tankzone


INFORMATION column / colonne INFORMATION / kolom INFORMATION



Traffic signals
Panneaux de signalisation
Verkeersborden






Do not overtake
Ne rattrappe pas
Niet inhalen



Tripy speed check (outside a stage)
Tripy contrôle de vitesse (hors spéciale)
Tripy snelheidscontrole (niet op SS)


Maximum speed


Speed limit
Limitation de vitesse
Snelheidsbeperking


Direction to follow
Direction à suivre
Te volgen richting


City or municipality entrance
Entrée de ville ou village
Begin stad of gemeente
= 50 km/h


End of city or municipality
Fin de ville ou village
Einde stad of gemeente